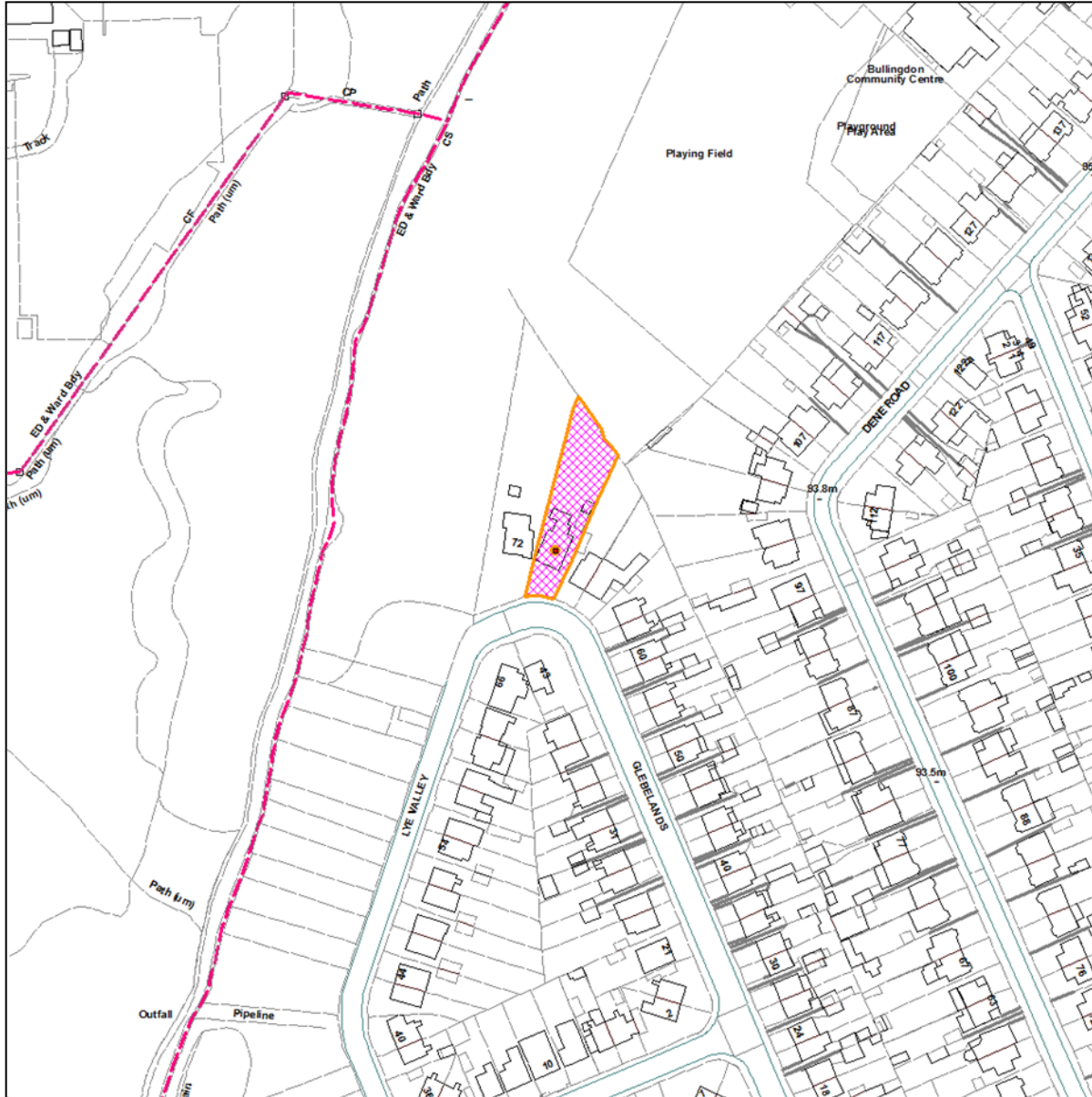


Welcome to the East Area Planning Committee

- This planning committee meeting is held in public but it is not a public meeting.
- There will be an opportunity for the public to address the committee on each application.
- If you wish to speak for or against a planning application, you need to have either requested it in advance, or hand in one of the available speaker forms, or speak to the clerk.
- Information on meeting protocol and conduct at the committee is set out in the Code of Practice.
- This is in the committee agenda just before the first planning application report.

Site Plan

2



© Crown Copyright and database right 2011.
Ordnance Survey 100019348

www.oxford.gov.uk





72 Glebelands

70 Glebelands

68 Glebelands

www.oxford.gov.uk



**OXFORD
CITY
COUNCIL**





70 Glebelands

68 Glebelands

www.oxford.gov.uk



**OXFORD
CITY
COUNCIL**





72 Glebelands

www.oxford.gov.uk



**OXFORD
CITY
COUNCIL**





Looking up Glebelands

www.oxford.gov.uk



**OXFORD
CITY
COUNCIL**





Rear of 70 Glebelands

www.oxford.gov.uk





Rear garden of 70
Glebelands

www.oxford.gov.uk



**OXFORD
CITY
COUNCIL**





Looking towards the rear of 72 Glebelands from the rear garden of 70 Glebelands

www.oxford.gov.uk



10



Existing Block
Plan/Floor Plan





2 08.0 West elevation - as existing



1 06.0 East elevation - as existing
P106 1 : 100



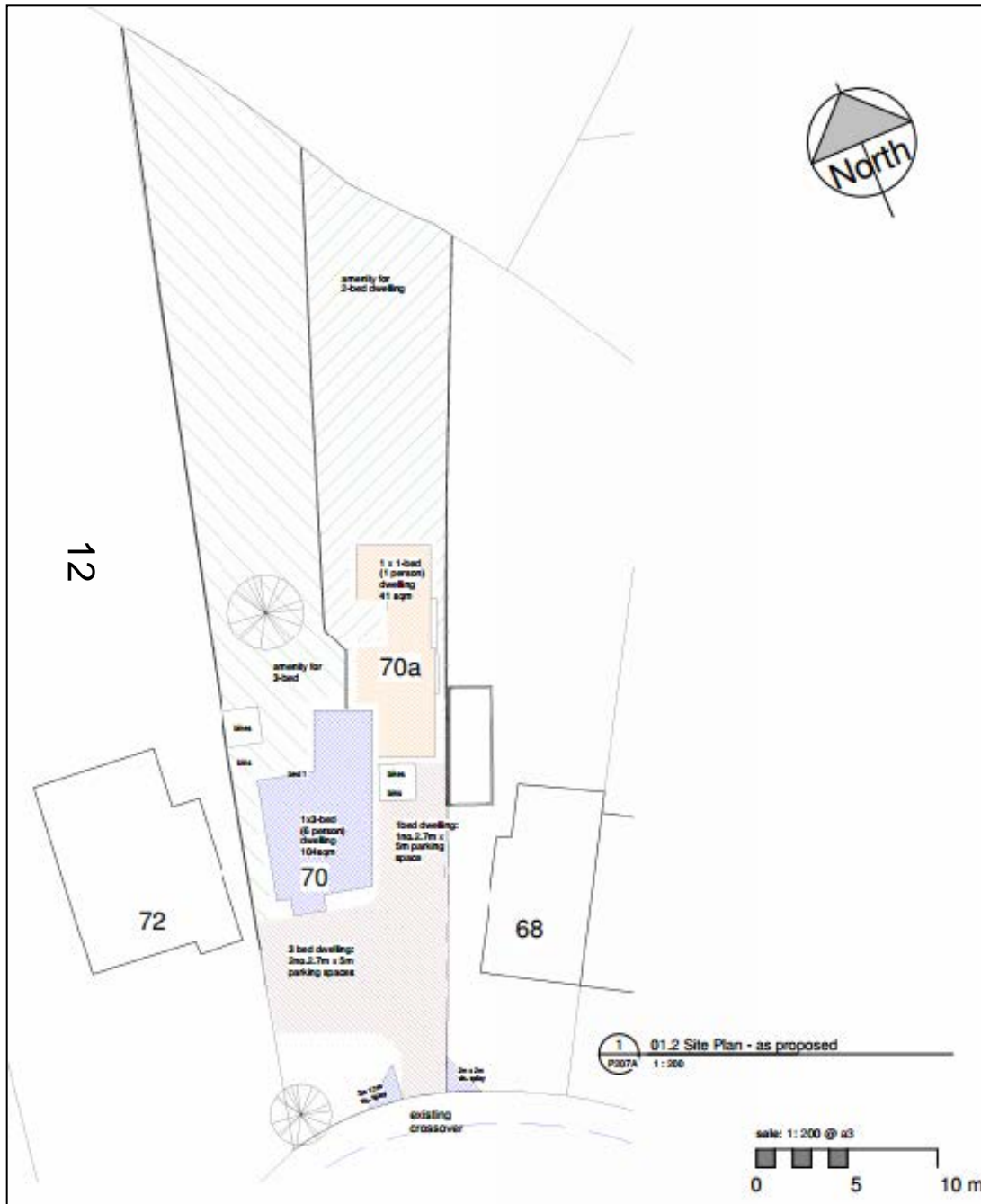
1 07.0 North elevation - as existing
P105 1 : 100



3 09.0 South elevation as existing
P106 1 : 100

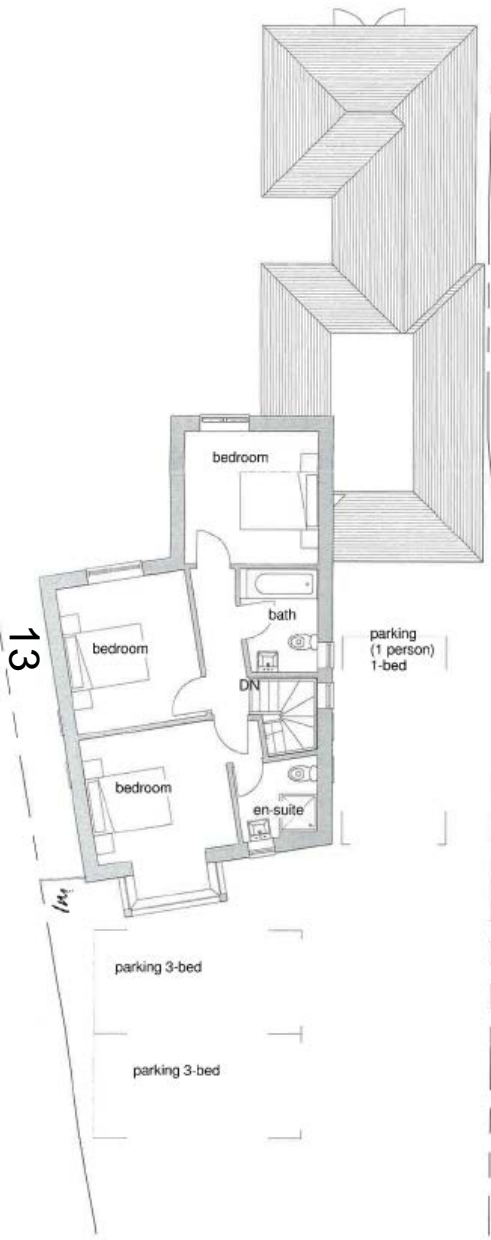
Existing Elevations



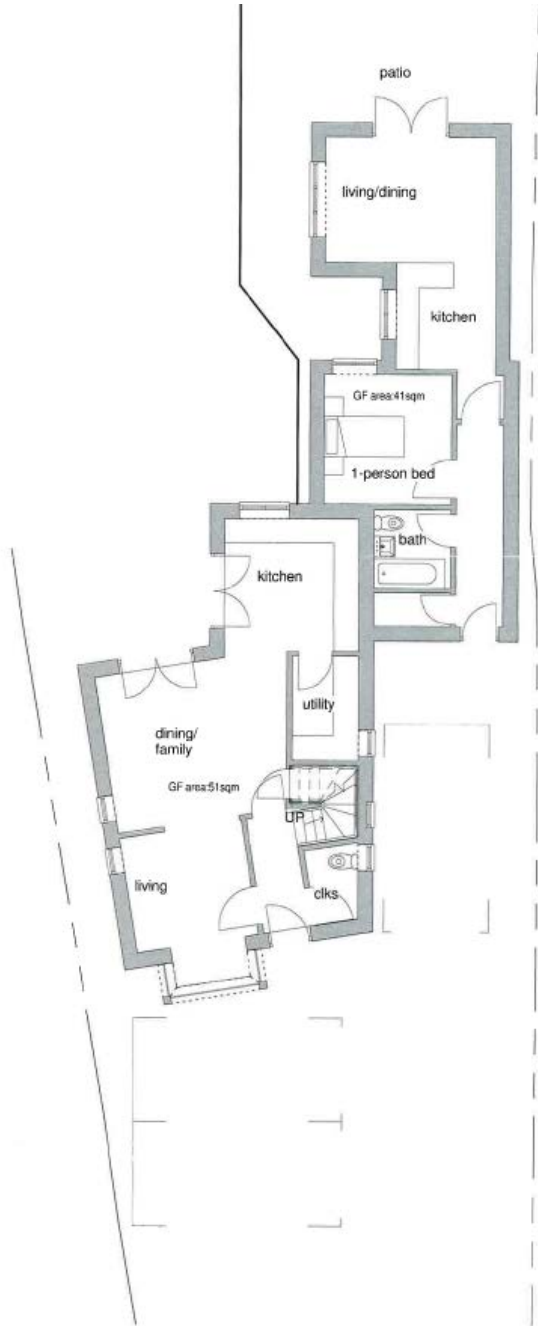


Proposed Block Plan





2 03.1 First Floor - as proposed
P210 1 : 100



1 02.1 Ground Floor - as proposed
P210 1 : 100

Proposed Floor Plans



3 09.1 South elevation - as proposed
P212 1 : 100

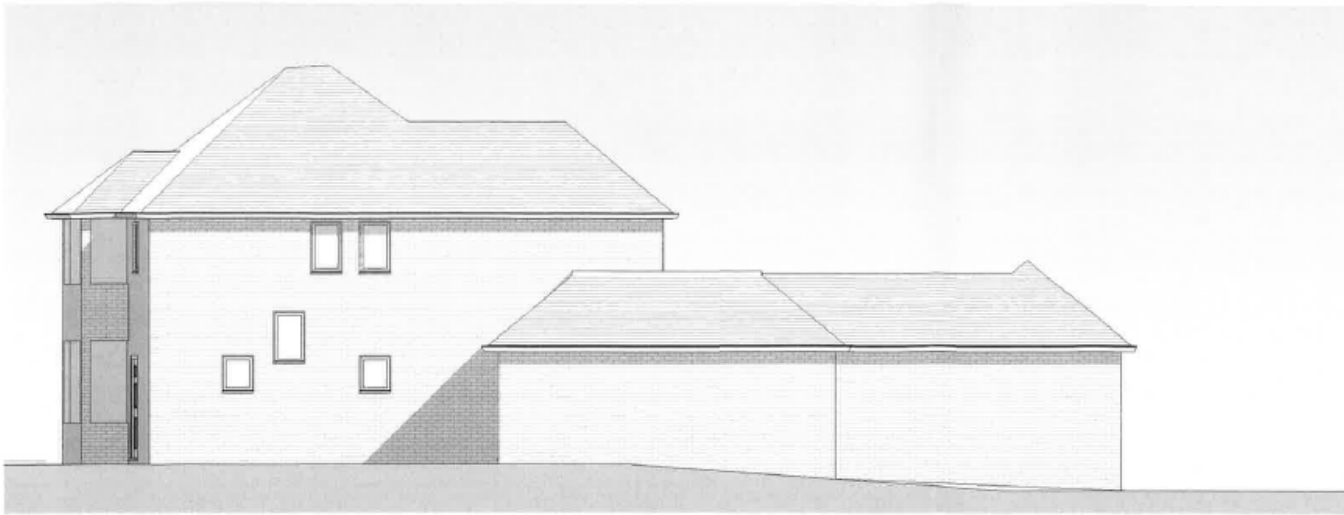
14



5 07.1 North elevation - as proposed
P212 1 : 100

Proposed Elevations





4 06.1 East elevation - as proposed
P212 1 : 100

15



2 08.1 West elevation - as proposed
P213 1 : 100

Proposed Elevations





Proposed Street Scene

www.oxford.gov.uk



**OXFORD
CITY
COUNCIL**

